

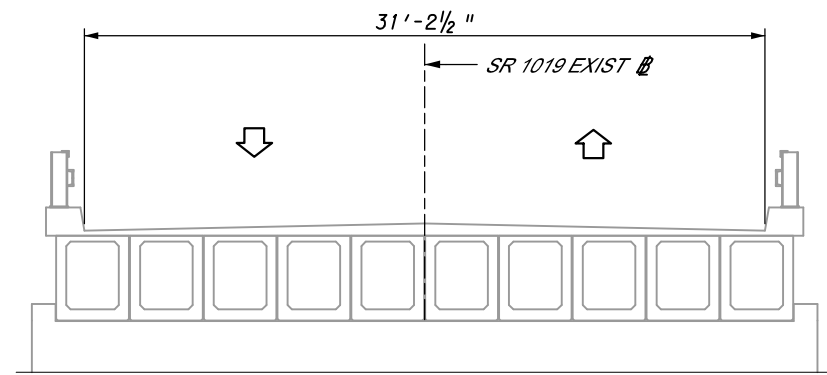
- Proposed Roadway
- Proposed Shoulder
- Proposed Structure
- Wetlands
- Watercourse
- Rock, Class R-4
- Property Impacted
- Guiderail
- Legal Right-of-Way
- Required Right-of-Way

**SR 1019 (WAGO ROAD)  
OVER DIVERSION CHANNEL  
BRIDGE SUPERSTRUCTURE REPLACEMENT**

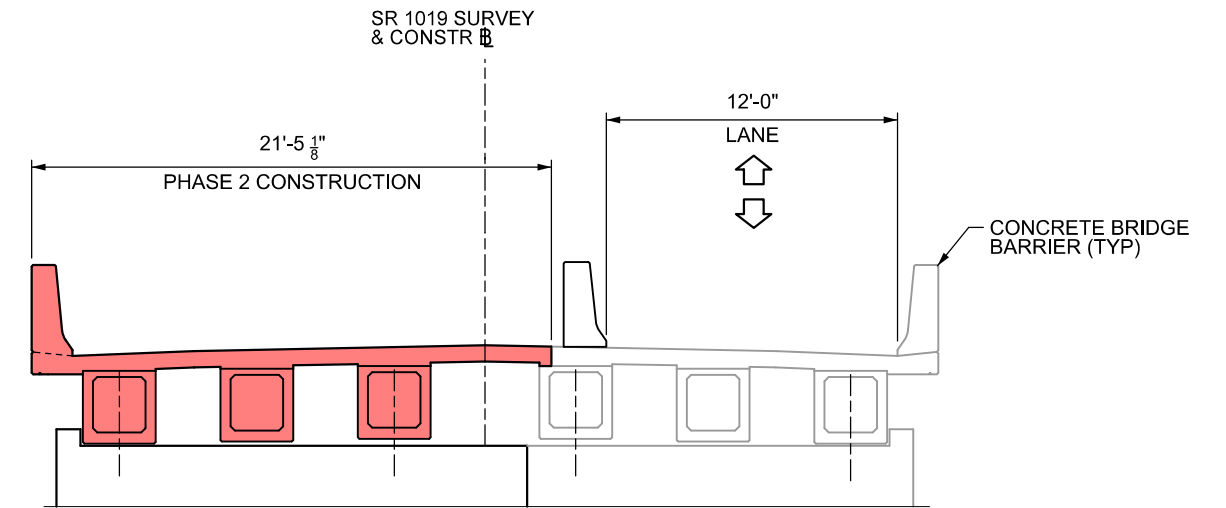
**PLAN VIEW**

DATE: JULY 2020

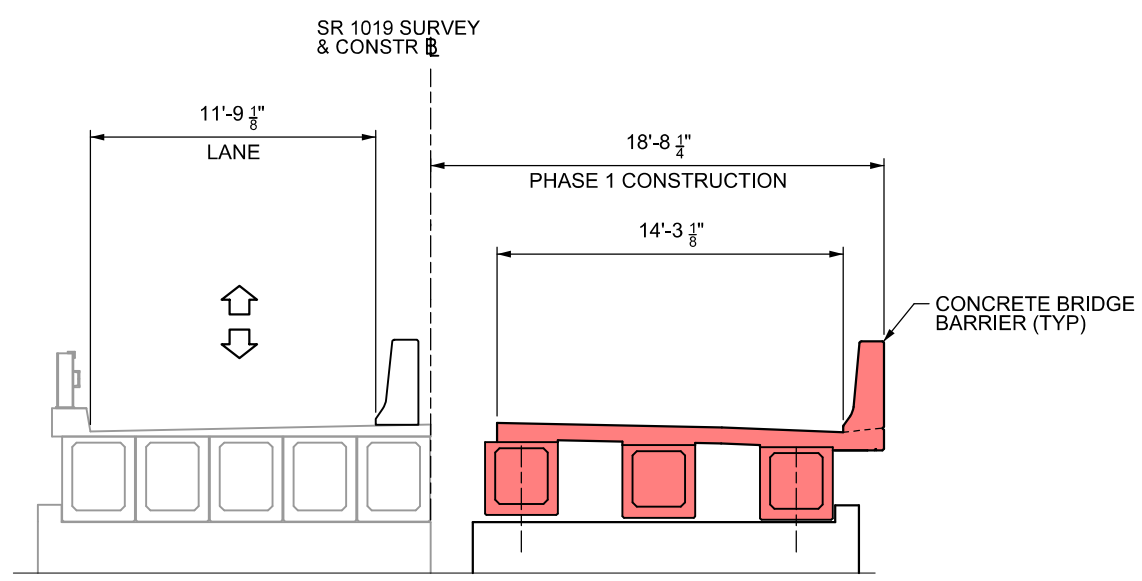
FIGURE NO. 1



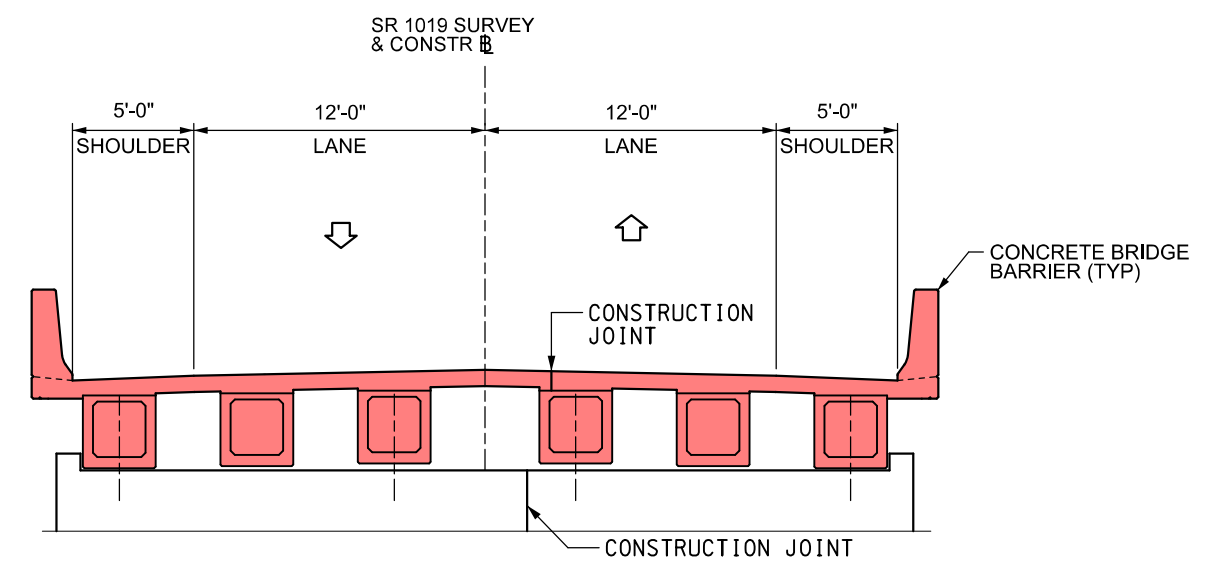
**EXISTING TYPICAL SECTION**  
NOT TO SCALE



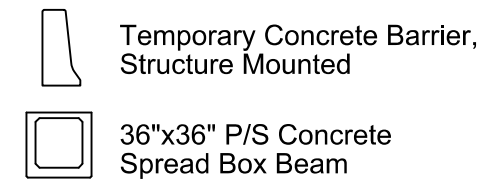
**PHASE 2 CONSTRUCTION**  
NOT TO SCALE



**PHASE 1 CONSTRUCTION**  
NOT TO SCALE



**PROPOSED TYPICAL SECTION**  
NOT TO SCALE



**LEGEND**

- Existing or Previous Phase Construction
- Proposed Construction
- ⇕ Direction of Traffic

**SR 1019 (WAGO ROAD)  
OVER DIVERSION CHANNEL  
BRIDGE SUPERSTRUCTURE REPLACEMENT**

**PHASE CONSTRUCTION TYPICAL SECTIONS**

DATE: JULY 2020

FIGURE NO. 2