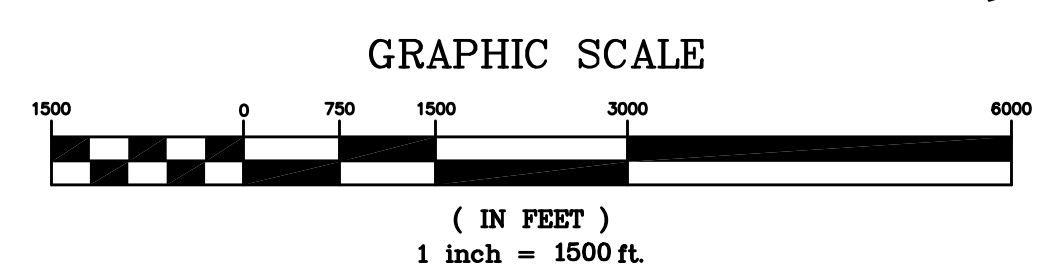

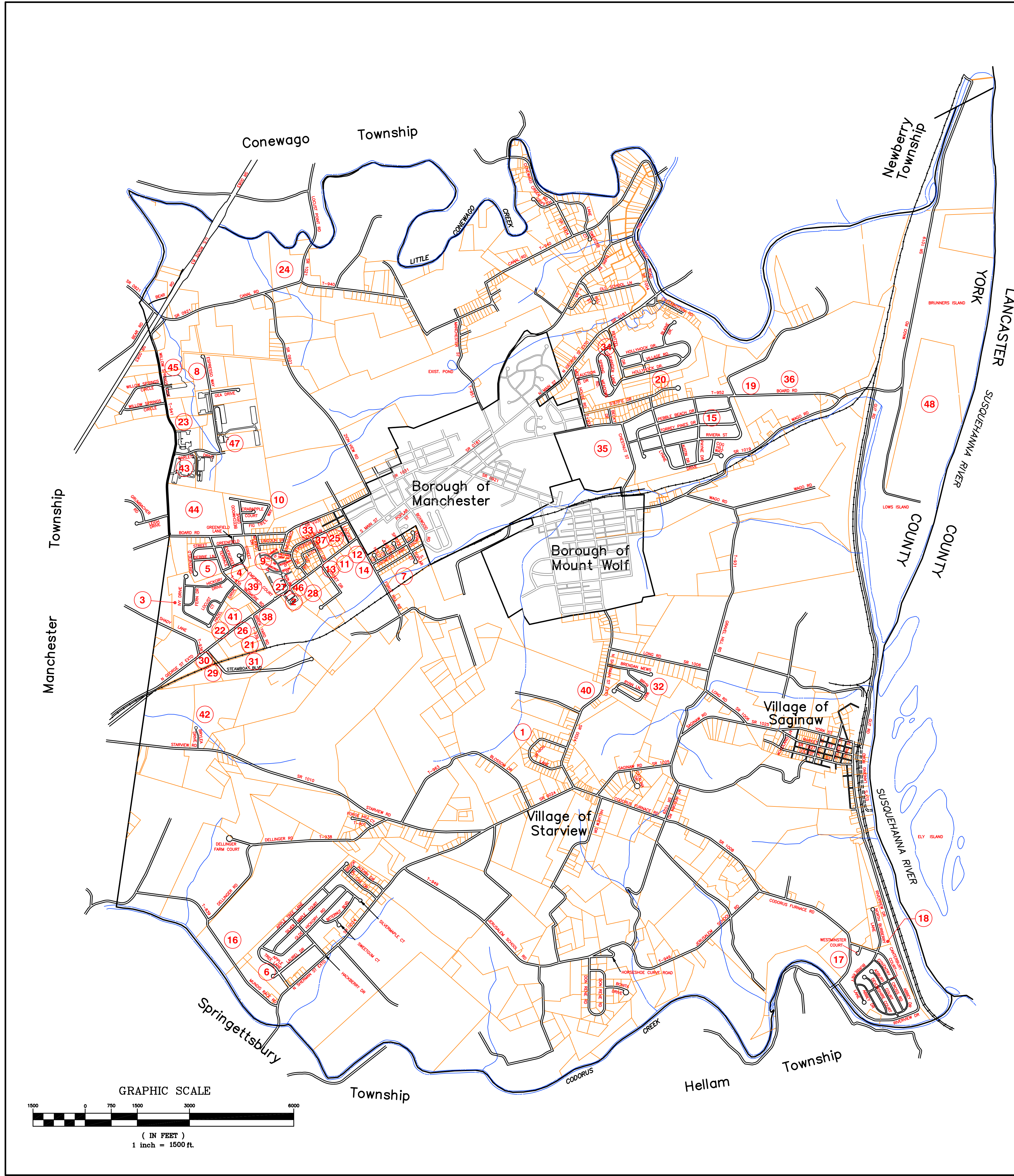


BASIN #	SITE	NO. OF BASINS
1	Poplar Estates	1
2	Rite Aid	1
3	Greenwood	4
4	Greenfield	1
5	Green Ridge	1
6	Sherman Oaks	1
7	Dauberton Park	2
8	Orchard Business Park I	12
9	Orchard Glen	1
10	Orchard View	1
11	Sheetz	1
12	Manchester Car Wash	1
13	Quigley	2
14	Beshore & Koller	1
15	Chestnut Valley	5
16	Rudy Park	1
17	Asbury Point	4
18	Asbury Pines	1
19	Police Station	1
20	Kennington	1
21	Penn Waste	2
22	Animal Medic	1
23	K.S. Tooling	1
24	Garrett Hydraulics	1
25	Kraft Strip Center	1
26	Allegheny York	1
27	George Street Community	1
28	Chester Square	1
29	Salon Centric	3
30	TLC	1
31	AmeriCold	1
32	Northern Heights	1
33	Mar-Ben	1
34	Rolling Meadows	3
35	Northeastern Middle School	1
36	Royal Manchester	2
37	Wellspan	1
38	CVS	1
39	East Manchester Village Center	3
40	Leg Up Farm	1
41	Mennonite Foundation	N/A
42	Brweg Drive	1
43	Kinsley Equities II	1
44	GSK	1
45	American Cooling Technology	1
46	Advance Auto Parts	1
47	Starbucks	1
48	P.P. & L	1



2/17/17	ADD NEW BASIN LOCATIONS	
DATE	REVISIONS	MARK

*East Manchester Township*  
York County, PA

**MS4 BASIN MAPPING**

DATE: 05/31/11	 <b>Gordon L. Brown &amp; Associates, Inc.</b> Civil Engineers & Surveyors 2238 South Queen Street York, Pa. 17402-4631	DWG. NO.:
SCALE: 1"=1500'		L-3232
DRAWN BY: S.J.S.		
CHECKED BY: B.W.T.		

FILED: 2017/05/31 10:00 AM York County PA 17402-4631